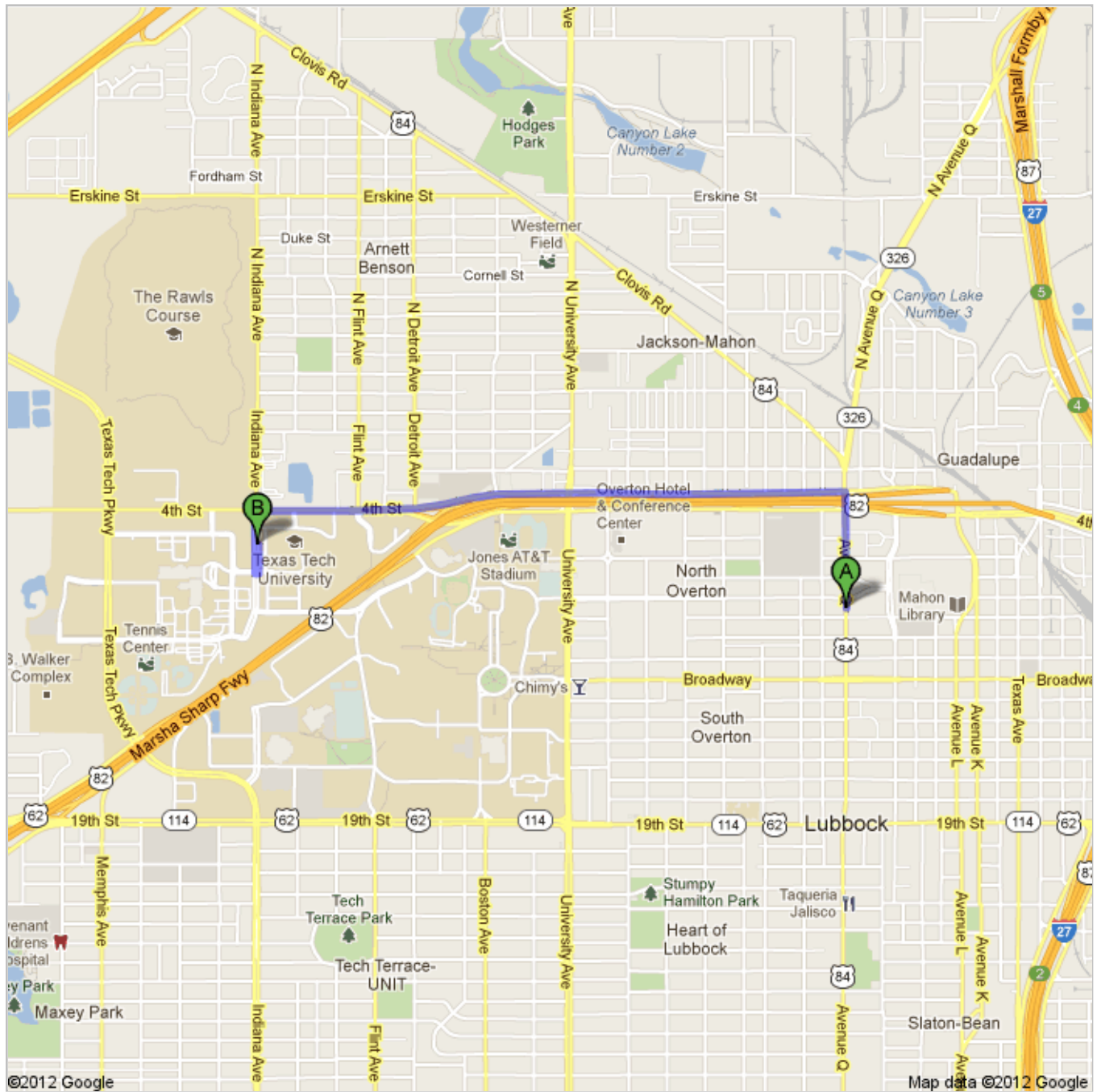






Directions to 601 Indiana Ave, Lubbock, TX 79415
2.6 mi – about 7 mins





 801 Avenue Q, Lubbock, TX 79401

1. Head **north** on **Avenue Q** toward **Glenna Goodacre Blvd** go 0.4 mi
total 0.4 mi

 2. Turn left onto **4th St** go 1.9 mi
About 5 mins total 2.3 mi

 3. Turn left onto **Indiana Ave** go 0.2 mi
About 54 secs total 2.5 mi

 4. Make a U-turn at **7th St** go 0.1 mi
Destination will be on the right total 2.6 mi

 601 Indiana Ave, Lubbock, TX 79415

These directions are for planning purposes only. You may find that construction projects, traffic, weather, or other events may cause conditions to differ from the map results, and you should plan your route accordingly. You must obey all signs or notices regarding your route.

Map data ©2012 Google

Directions weren't right? Please find your route on maps.google.com and click "Report a problem" at the bottom left.